



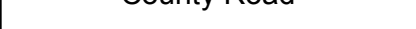

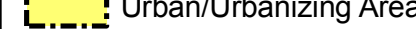





**RICE COUNTY
TRANSPORTATION PLAN
EXISTING JURISDICTIONAL
DESIGNATION**

FIGURE NO. 2.5-1

Legend

Rice County Roads

-  Interstate/US Highway
-  State Highway
-  County State Aid Highway
-  County Road
-  Local Road
-  Urban/Urbanizing Area
-  City/Village Boundary
-  Adjacent Counties
-  Rice County
-  Protected Waters

