


















RICE COUNTY TRANSPORTATION PLAN URBAN AND RURAL DESIGNATIONS

FIGURE NO. 1.2-1

Legend

-  2004 Corporate Limits
 -  Urban/Urbanizing Area
 -  Traditional Urban Core
 -  Rural Area
 -  Adjacent Counties
 -  Rice County
- ### Rice County Roads
-  Interstate/US Highway
 -  Ramp
 -  State Highway
 -  County State Aid Highway
 -  Outside County/County State Aid Highway
 -  County Road
 -  Outside County/County Road
 -  Township Road
 -  Township or Other Road
 -  Watercourses
 -  Protected Waters

Map Sources:

- City of Morristown Land Use Plan, 2001
- City of Faribault Comprehensive Plan, 2003
- City of Northfield Comprehensive Plan, 2001
- City of Dundas Comprehensive Plan, 2003
- City of Lonsdale Planning Data, 1/12/05
- Rice County Comprehensive Plan, 2002

