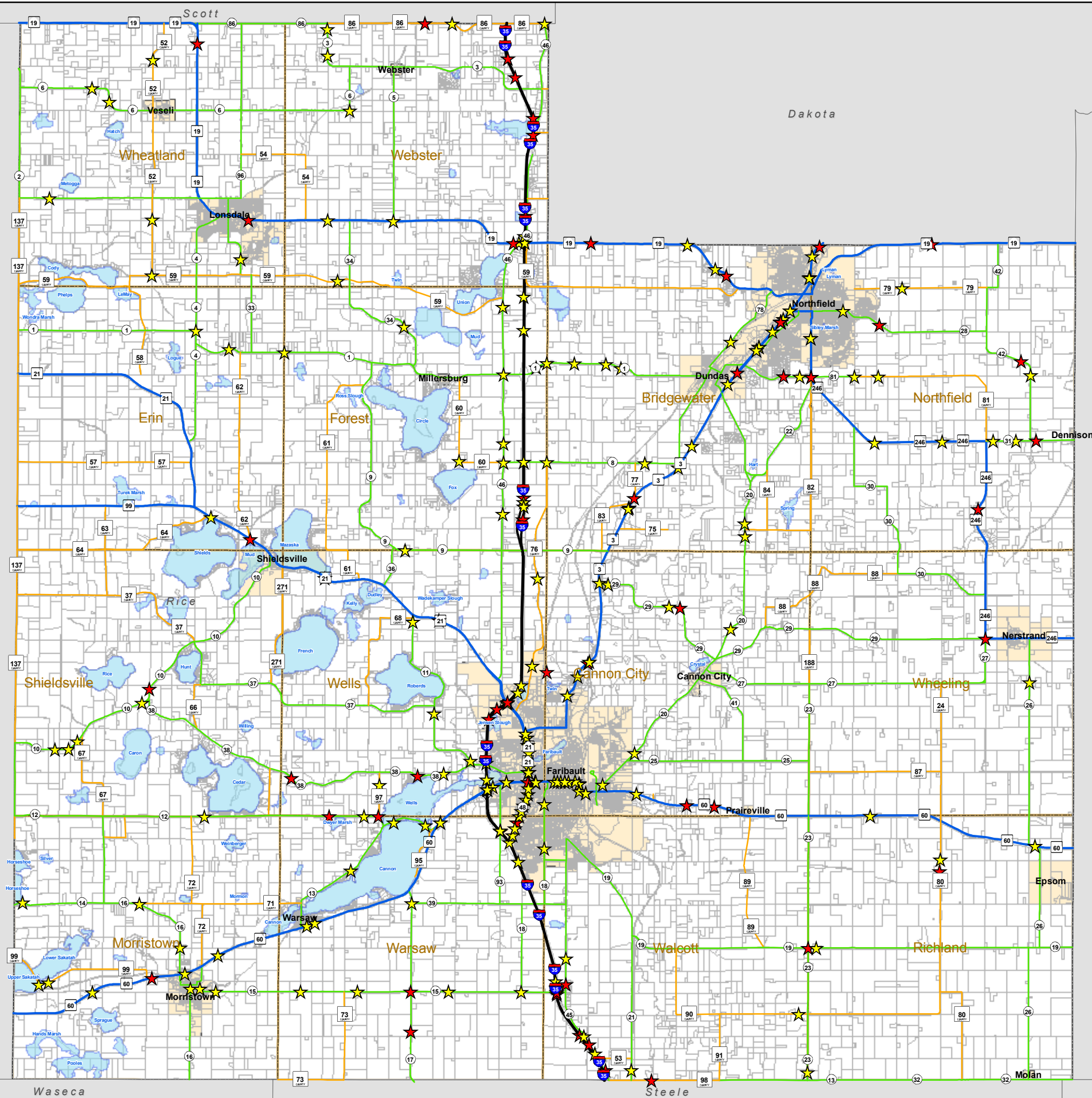














**RICE COUNTY
TRANSPORTATION PLAN
LOCATION OF FATAL AND
INCAPACITATING INJURY CRASHES**

FIGURE NO. 3.2-1



Legend

-  Fatal Crashes
-  Incapacitating Injury Crashes
- Rice County Roads**
-  Interstate/US Highway
-  Ramp
-  State Highway
-  County State Aid Highway
-  County Road
-  City/Village Boundary
-  Township Boundary
-  Adjacent Counties
-  Rice County
-  Protected Waters

SOURCE: 1998-2003 Department of Public Safety Crash Records

