













**RICE COUNTY
TRANSPORTATION PLAN
FARIBAUT AREA
URBAN AND RURAL DESIGNATIONS**

FIGURE NO. 1.2-3

Legend

-  2004 Corporate Limits
-  Urban/Urbanizing Area
-  Traditional Urban Core
-  Rural Area
- Rice County Roads**
-  Interstate/US Highway
-  Ramp
-  State Highway
-  County State Aid Highway
-  County Road
-  Township or Other Road
-  Watercourses
-  Protected Waters

Map Sources:
 City of Morristown Land Use Plan, 2001
 City of Faribault Comprehensive Plan, 2003
 City of Northfield Comprehensive Plan, 2001
 City of Dundas Comprehensive Plan, 2003
 City of Lonsdale Planning Data, 1/12/05
 Rice County Comprehensive Plan, 2002

