














Rice County, MN

-  River
-  Stream
-  Lakes
-  Park, State Trail, WMA, SNA, AMA
-  Township
-  Section
-  Railroad
-  City Limits
-  COUNTY ROAD
-  COUNTY STATE AID HIGHWAY
-  INTERSTATE/US HIGHWAY
-  STATE HIGHWAY
-  OTHER ROAD



Date Updated: February 13, 2007

GIS by Rice County



Map features are representations of original data sources and do not replace or modify land surveys, deeds, or other legal instruments defining land ownership or use.

